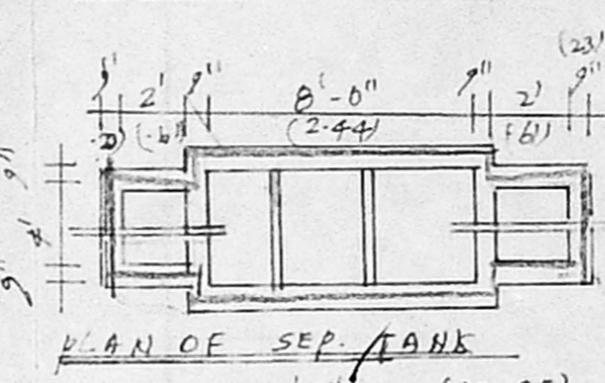
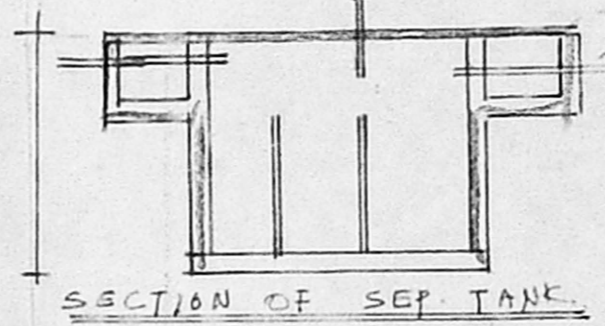
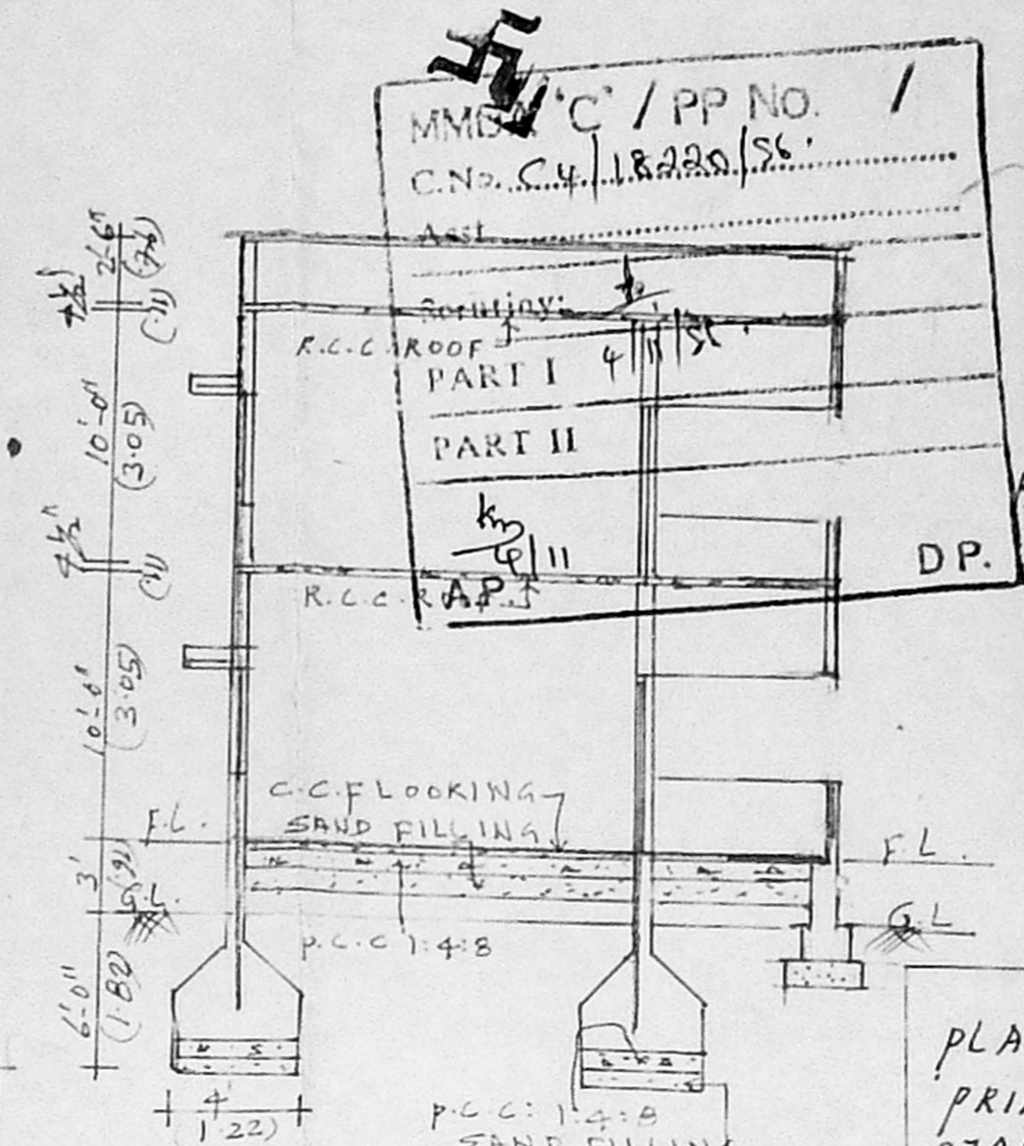
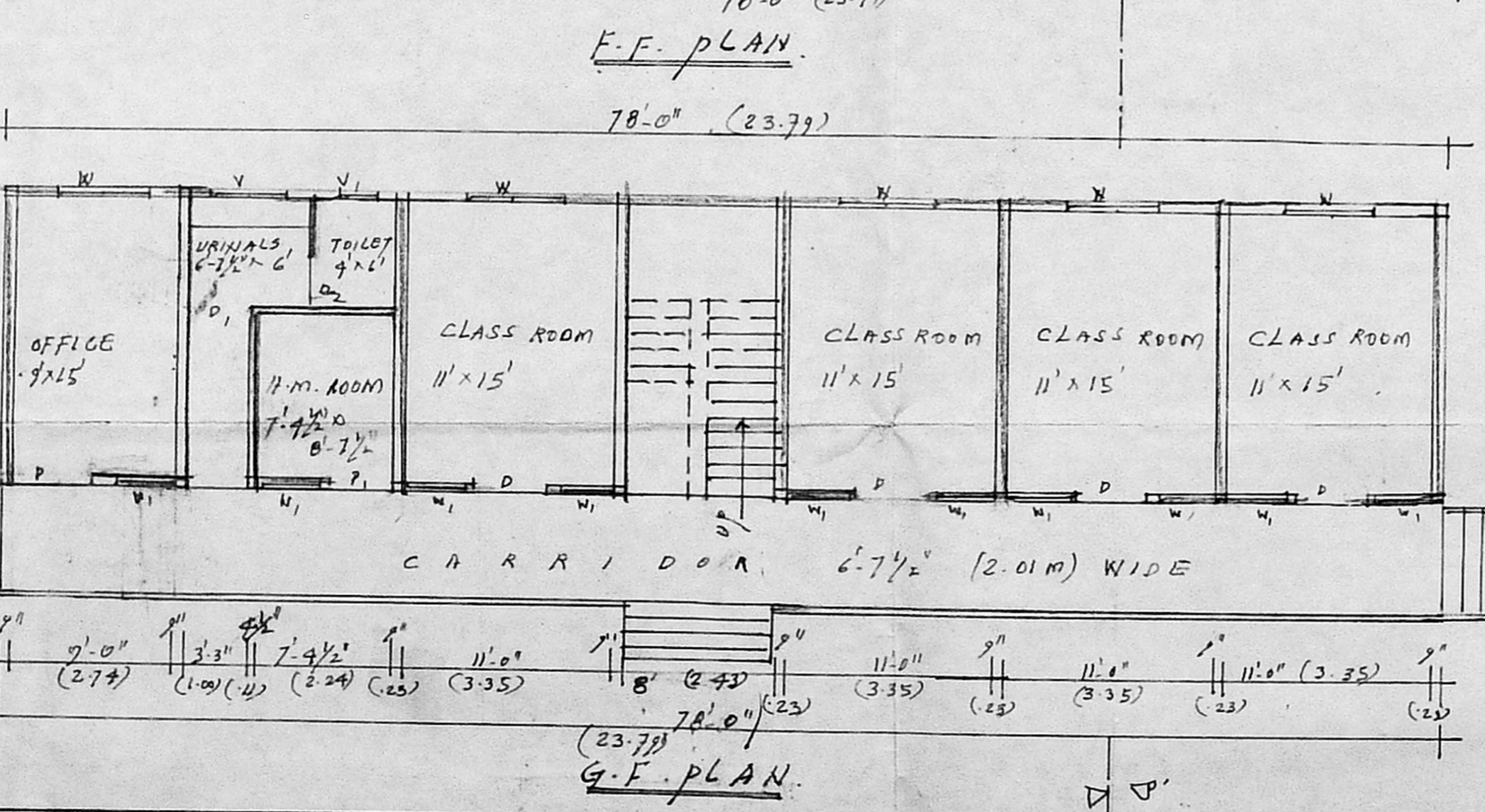
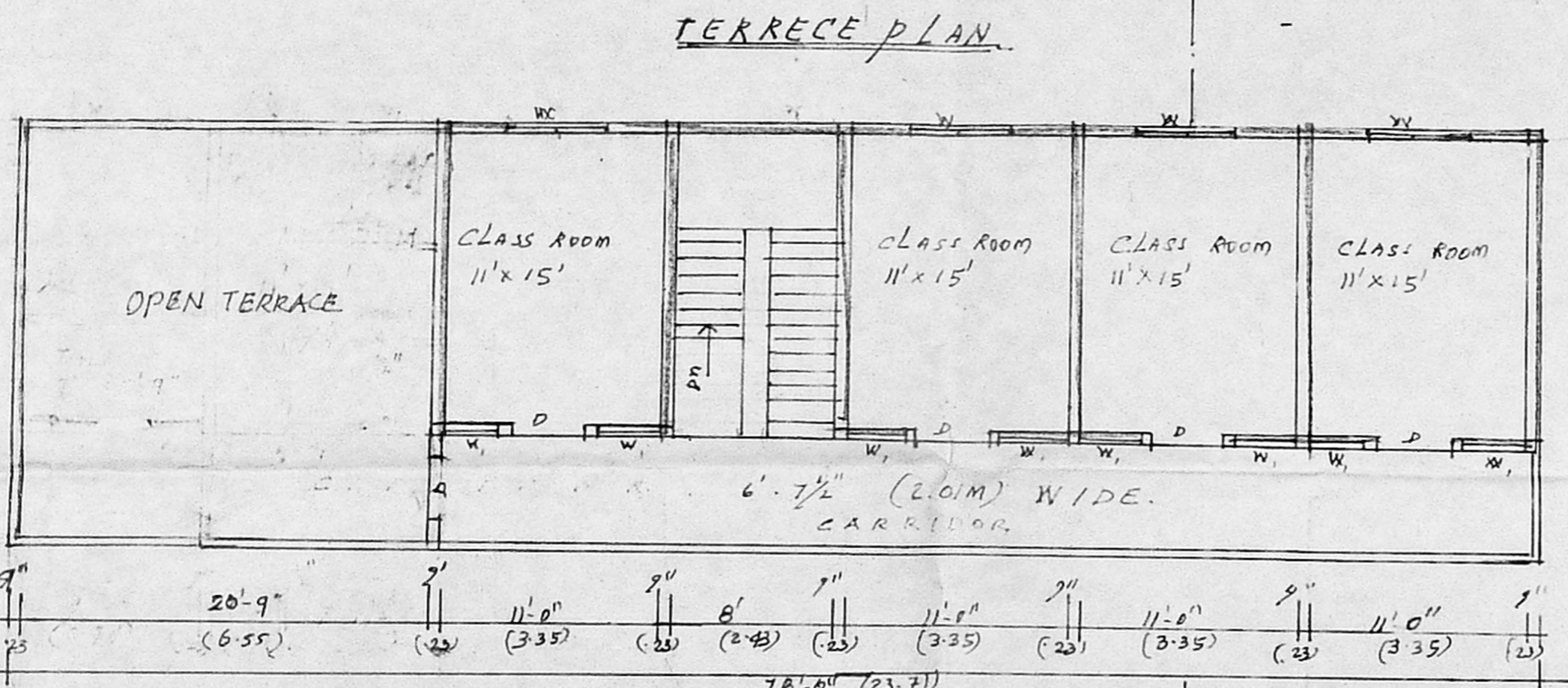
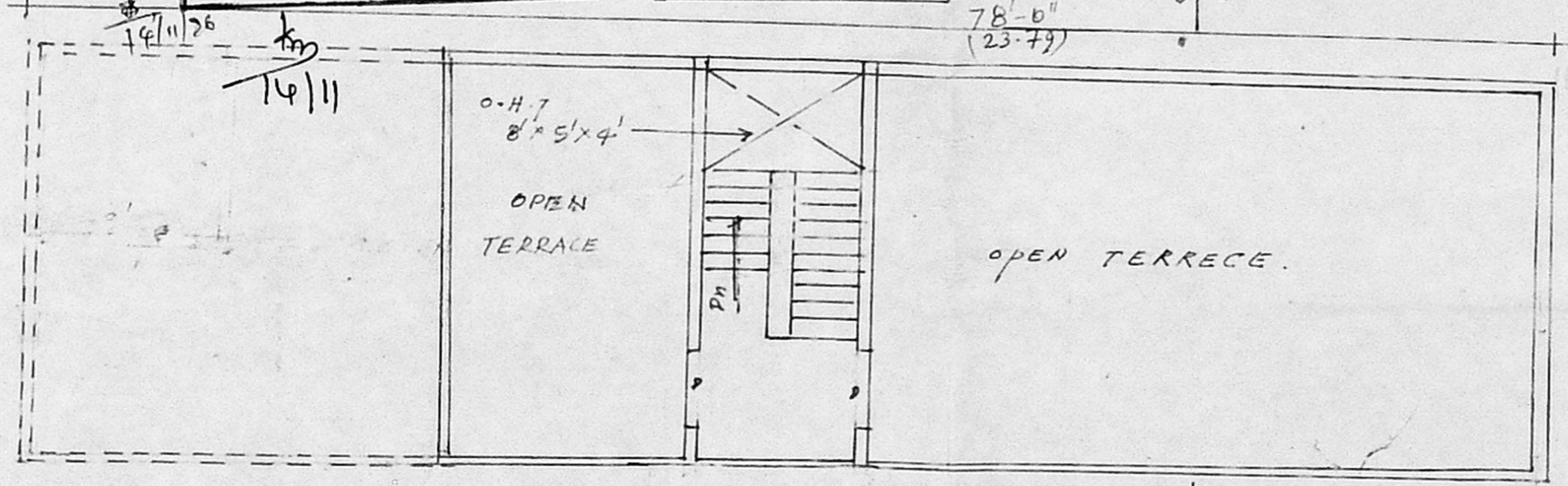
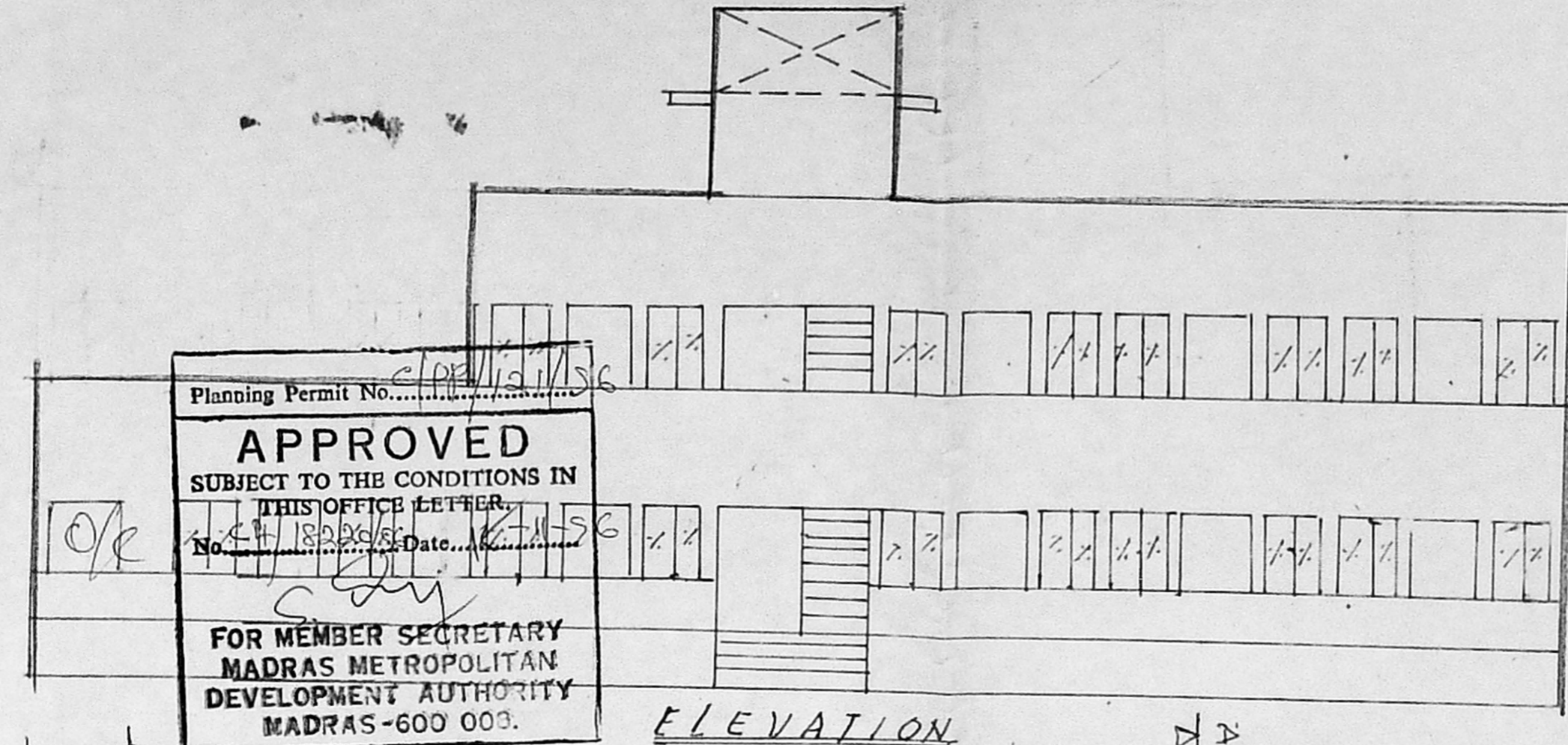


R.P. 29/10/56.

Planning Permit No. 18220/56
APPROVED
 SUBJECT TO THE CONDITIONS IN THIS OFFICE LETTER.
 No. 18220/56 Date 10/11/56
 FOR MEMBER SECRETARY
 MADRAS METROPOLITAN
 DEVELOPMENT AUTHORITY
 MADRAS-600 009.



PLAN SHOWING THE PROPOSED PRIMARY SCHOOL BUILDING AT PLOT N^o 270/5, PONNIAMMAN KOIL II CROSS STREET IN S. N^o 220/104, III, OF MADIPAKKAM VILLAGE, SAIDAPET TALUK.
 SCALE: 1 INCH = 8' 0"

AREA DETAIL.

PLOT AREA	4502 SFT.	418.23 m ²
PRO. G.F.	1832.93 SFT	169.37 m ²
PRO. F.F.	1327.00 SFT	123.35 m ²
TOTAL AREA	3159.93 SFT	292.72 m ²
PLOT COVERAGE	40.7%	F.S.I. 0.70

SCHEDULE OF JOINERY.

D	DOOR	4' x 7'
D ₁	"	3'3" x 7'
D ₂	"	2'6" x 7'
W	WINDOW	5' x 4'6"
N ₁	"	3' x 4'6"
V	VENTILATOR	4'6" x 2'0"
N ₂	"	2' x 2'


REFERENCE

- PROPOSED WORK
- EXISTING ROAD
- PLOT BOUNDARY

Gr. L. Othandam.
 OWNER SIGNATURE

T. Castoury

T. CASTOURY DCE DCT ACS
 CIVIL ENGINEER
 Licenced Surveyor No 239
 Corporation of Madras
 No: 47 East Jones Road
 SAIDAPET MADRAS 600 015



SITE PLAN SCALE 16'-0" = 1"

L. S.